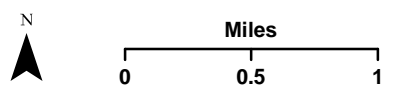




OPID0000561

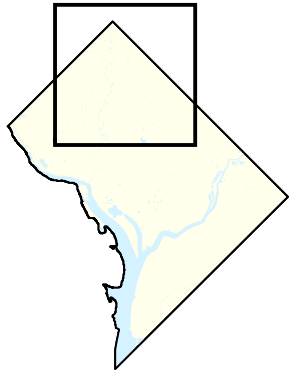
Ward 4



-  2002 Wards
-  Street Centerlines
-  Water
-  Parks



Citizen Atlas Map Gallery
 Prepared by the Office of Planning
 for DC GIS ~ October 1, 2003



Government of the District of Columbia
Anthony A Williams, Mayor
 This map is for illustration only. It is neither a survey
 nor a legal document. The use of this information is at
 the sole risk of the user.